

(Extract from the *Victoria Government Gazette*, No.G45, dated 18 November 1987

Soil Conservation and Land Utilization Act 1958
Land conservation Act 1970
DEEP CREEK (FOSTER) WATER SUPPLY CATCHMENT

PROCLAMATION

I, J. Davis McCaughey, Governor of Victoria, acting with the advice of the Executive Council, having considered a recommendation of the Land Conservation Council under section 5 (1) (b) of *Land Conservation Act 1970* (No. 8008) and acting under section 22 (1) of the *Soil Conservation and Land Utilization Act 1958* (No. 6372), define the water supply catchment area to be known as the Deep Creek (Foster) water Supply Catchment area.

The area defined is the catchment to a storage reservoir controlled by the South Gippsland Water Board, situated on Deep Creek, the wall of which is within Crown allotment 15, section B, Parish of Wonga Wonga.

The use of land within this catchment is subject to specification by notice or by determination made by the Director-General, Department of conservation, Forests and Lands, acting under section 22(2) and section 23 (1) (a), (b) and (c) of the *Soil Conservation and Land Utilization Act 1958*, as amended.


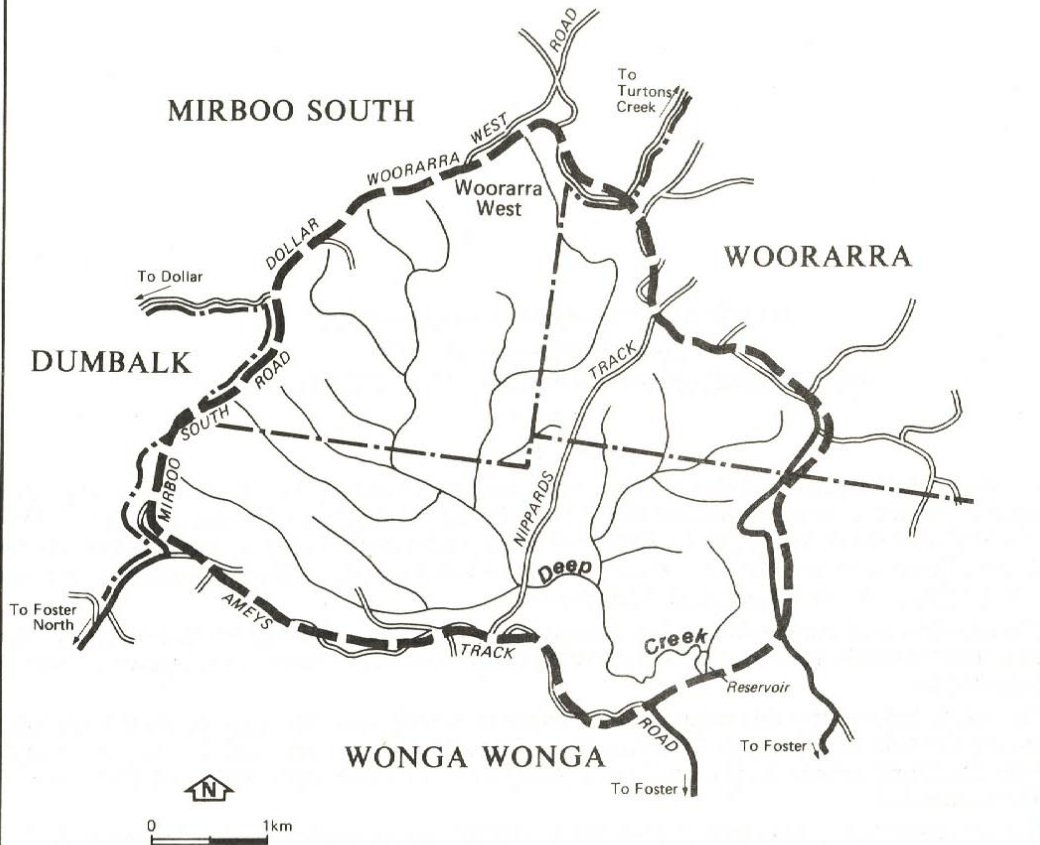
The area described is indicated in Plan No. S-1452D, the original of which is lodged at the Kew office of the Department of Conservation, Forests and Lands at 378 Cotham Road.

Given under my hand and the seal of Victoria on 10 November 1987
(L.S.)





J. DAVIS McCAUGHEY
By His Excellency's Command
J. H. KENNAN
Minister for Planning and Environment

PLAN NO. S-1452D

DEEP CREEK (FOSTER) WATER SUPPLY CATCHMENT



LEGEND

-  Catchment boundary
-  Parish boundary
- DUMBALK** Parish name
-  Sealed road
-  Unsealed road

LOCALITY PLAN

