







STATE REGIONAL BOUNDARIES COMMITTEE
 1944
**AREAS UNDER
 POTATOES, MAIZE, Etc.**

Prepared from information supplied by the Department of Agriculture

REFERENCE

Potatoes	shows thus	
Maize	shows thus	
Tobacco	shows thus	T.
Ovens	shows thus	O.
Market Gardens	shows thus	MG.
Flax	shows thus	FL.
Vegetable Canning Factories	shows thus	
Fish Factories	shows thus	
Dehydration Factories (Vegetable)	shows thus	
		Number of Factories indicated thus: 

NOTE:—This map has been prepared from the most reliable information available at the time of publication and is subject to modification when detailed surveys and aerial observations are made.



Crown Lands	shows thus	
Forest Reserves	shows thus	
Municipal District Boundaries	shows thus	

SCALE OF MILES

