

[Extract from the *Victoria Government Gazette*, No.G45, dated 18 November 1987]

Soil Conservation and Land Utilization Act 1958

Land Conservation Act 1970

BELLVIEW AND NESS CREEKS (KORUMBURRA) WATER SUPPLY CATCHMENT

PROCLAMATION

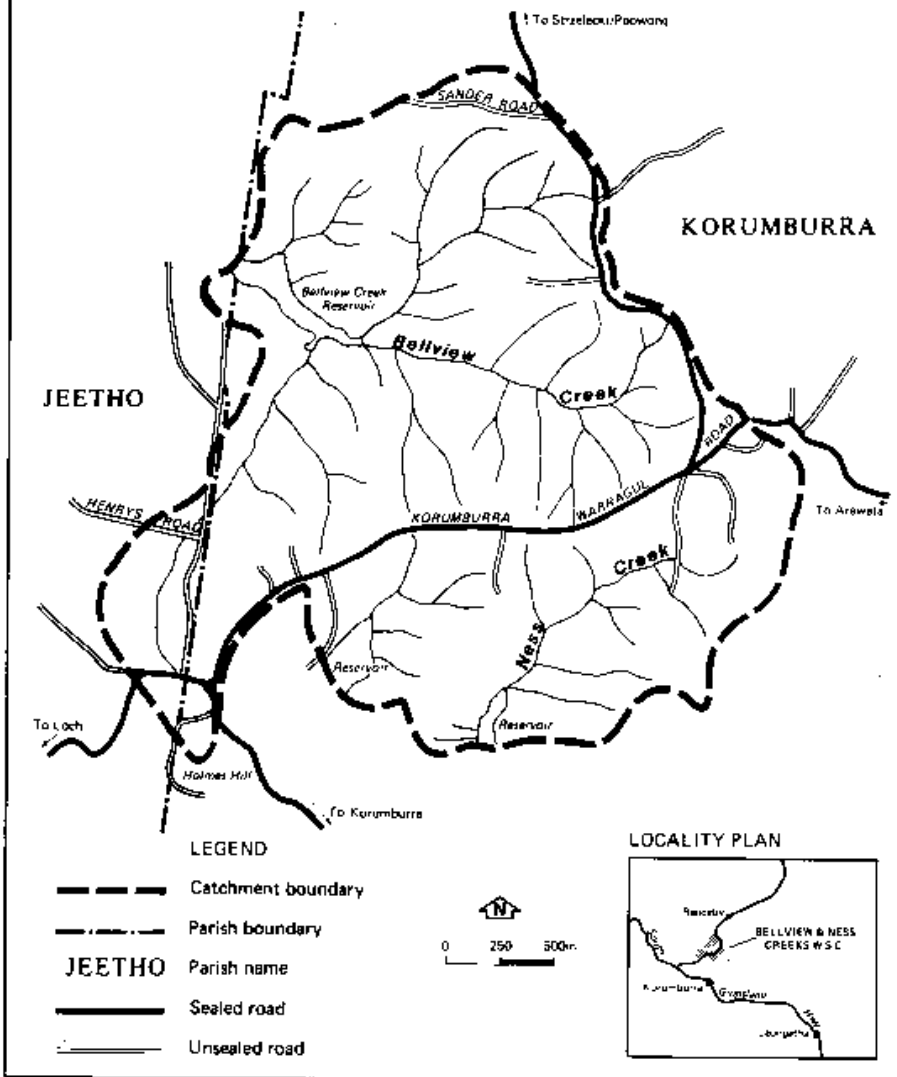
I, J. Davis McCaughey, Governor of Victoria, acting with the advice of the Executive Council, having considered a recommendation of the Land Conservation Council under section 5 (1) (b) of the *Land Conservation Act 1970* (No. 8008) and acting under section 22 (1) of the *Soil Conservation and Land Utilization Act 1958* (No. 6372), define the water supply catchment area to be known as the Bellview and Ness Creeks (Korumburra) Water Supply Catchment area.

The area defined is a group of adjacent catchments with storage reservoirs controlled by the Korumburra Water Board, on Bellview Creek, the wall of which is within Crown allotment 17, no section, Parish of Korumburra, on Ness Creek, the wall of which is within Crown allotment 27, no section, Parish of Korumburra and on an unnamed tributary to Coalition Creek, the wall of which is within Crown allotment 25A, no section, Parish of Korumburra.





The use of land within this catchment is subject to specification by notice or by determination made by the Director-General, Department of Conservation, Forests and Lands, acting under section 22 (2) and section 23 (1) (a), (b) and (c) of the *Soil Conservation and Land Utilization Act 1958*, as amended.

The area described is indicated in Plan No. S-1452G, the original of which is lodged at the Kew office of the Department of Conservation, Forests and Lands at 378 Cotham Road.

PLAN NO. S-1452G
BELLVIEW & NESS CREEKS (KORUMBURRA)
WATER SUPPLY CATCHMENT



LEGEND

-  Catchment boundary
-  Parish boundary
- JEETHO** Parish name
-  Sealed road
-  Unsealed road



LOCALITY PLAN

