

(Extract from the *Victorian Government Gazette*, No.G34, dated 18 November 1987)

---

*Soil Conservation and Land Utilization Act 1958*  
*Land Conservation Act 1970*  
RUBY CREEK (LEONGATHA) WATER SUPPLY CATCHMENT

---

PROCLAMATION

I, J. Davis McCaughey, Governor of Victoria, acting with the advice of the Executive Council, having considered a recommendation of the Land Conservation Council under section 5 (1) (b) of the *Land Conservation Act 1970* (No. 8008) and acting under section 22(1) of the *Soil Conservation and Land Utilization Act 1958* (No. 6372), define the water supply catchment area to be know as the Ruby Creek (Leongatha) Water Supply Catchment area.

The are defined is the catchment to the No. 1 storage reservoir controlled by the Leongatha Water Board, situated on Ruby Creek, the wall of which is within Crown allotment 58, no section, Parish of Korumburra.

The use of land within this catchment is subject to specification by notice or by determination made by the Director-General, Department of Conservation, Forests and Lands, acting under section 22 (2) and section 23 (1) (a), (b) and (c) of the *Soil Conservation and Land Utilization Act 1958*, as amended.

The area described is indicated in Plan No. S-1452F, the original of which is lodged at the Kew office of the Department of Conservation, Forests and Lands at 378 Cotham Road.

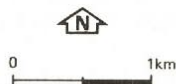
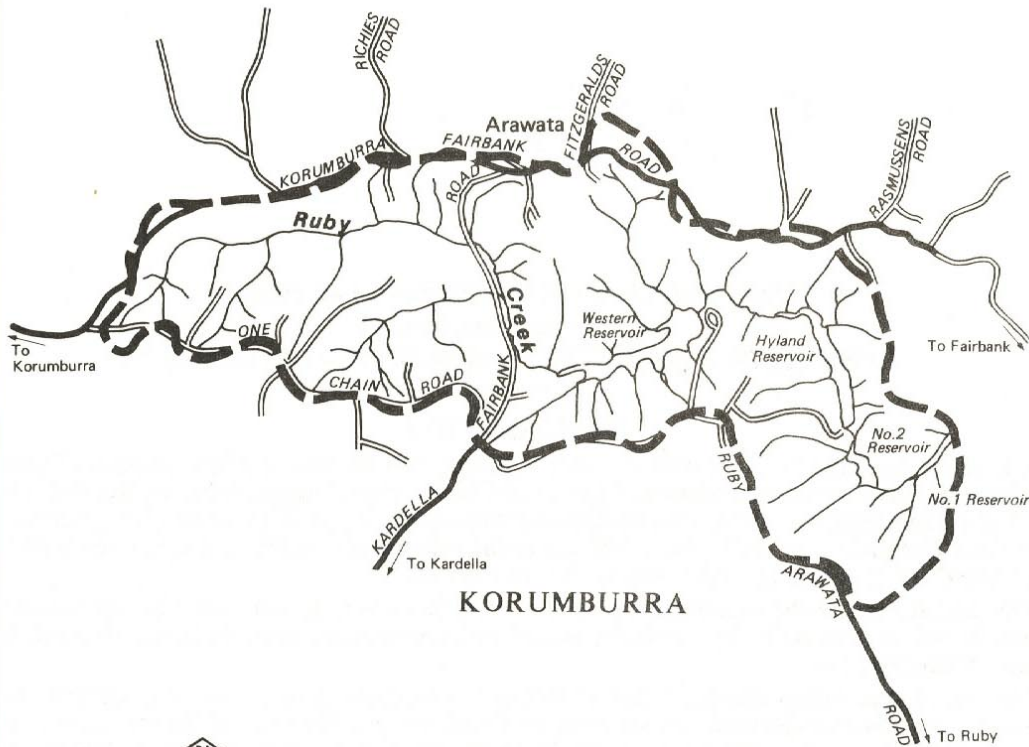
Given under my hand and the seal of Victoria on 10 November 1987

(L.S.)





J. DAVIS McCAUGHEY  
By His Excellency's Command  
J. H. KENNAN  
Minister for Planing and Environment

PLAN NO. S-1452F

# RUBY CREEK (LEONGATHA) WATER SUPPLY CATCHMENT



### LEGEND

-  Catchment boundary
-  Parish boundary
- KORUMBURRA** Parish name
-  Sealed road
-  Unsealed road

### LOCALITY PLAN

