

Soil Conservation and Land Utilization Act
1958

Land Conservation Act 1970


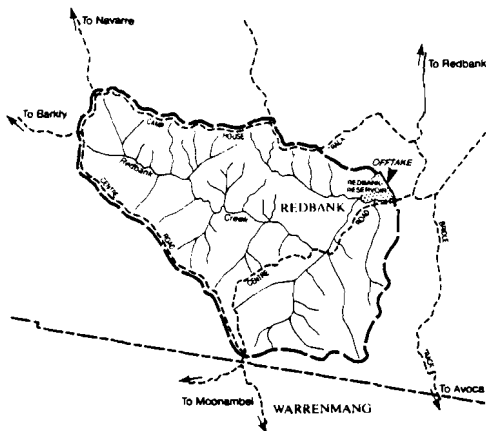
PROCLAMATION OF WATER SUPPLY
CATCHMENTS

I, J. Davis McCaughey, Governor of Victoria, acting with the advice of the Executive Council, having considered a recommendation of the Land Conservation Council under section 5 (1) (b) of the *Land Conservation Act* 1970 (No. 8008) and acting under section 22 (1) of the *Soil Conservation and Land Utilization Act* 1958 (No. 6372), define the following areas as water supply catchment areas:

REDBANK CREEK (REDBANK) WATER
SUPPLY CATCHMENT

The catchment to a reservoir located on Redbank Creek the wall of which is located on a reserve within State Forest in the Parish of Redbank and as indicated on Plan No. S-1507, hereunder, to be known as the Redbank Creek (Redbank) water supply catchment area.

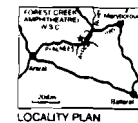
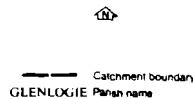
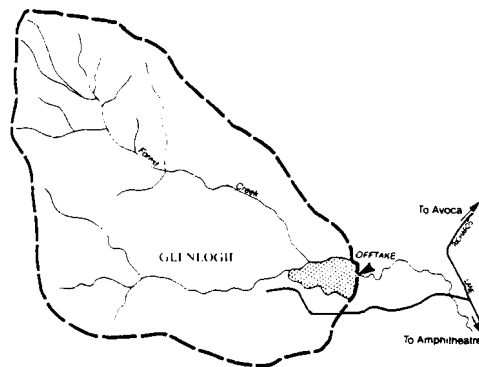
PLAN No. S-1507
REDBANK CREEK (REDBANK)
WATER SUPPLY CATCHMENT



FOREST CREEK (AMPHITHEATRE)
WATER SUPPLY CATCHMENT

The catchment to Forest Creek is upstream of a reservoir, the wall of which is located on CA 2G, 2F and 2S Parish of Glenlogie and as indicated on Plan No. S-1508, hereunder, to be known as the Forest Creek (Amphitheatre) water supply catchment area.

PLAN No. S-1508
FOREST CREEK (AMPHITHEATRE)
WATER SUPPLY CATCHMENT



The use of land within these catchments is subject to specification by notice or by determination made by the Director-General, Department of Conservation and Environment, acting under section 22 (2) and section 23 (1) (a), (b) and (c) of the *Soil Conservation and Land Utilization Act* 1958, as amended.

The original of Plans No. S-1507 and S-1508 are lodged at the office of the Land Protection Division, Department of Conservation and Environment, Ballarto Road, Frankston.

Given under my hand and the seal of Victoria on 25 September 1990

(L.S.) J. DAVIS McCAUGHEY
By His Excellency's Command

ANDREW McCUTCHEON
Minister For Planning and Urban Growth