














| Unit Name | Symbol | Rock/sediment | Landform Pattern |
|---|--------|-------------------------------|---------------------------------|
|  Ambyne | Ae | Granite and gniesses | Rolling hills |
|  Buchan | Bc | Devonian limestone | Rolling low to steep hills |
|  Buchan South | BS | Early Tertiary sediments | Undulating low hills |
|  Carrabungla | Ca | Devonian acid volcanics | Steep hills |
|  Dargo | Do | Granite and gniesses | Rolling low hills |
|  Gelantipy | Gy | Tertiary basalt | Undulating to rolling low hills |
|  Talbotville | Te | Palaeozoic sediments | Rolling to steep mountains |
|  Tambo | Tb | Palaeozoic sediments | Rolling low hills |
|  Tarravale | Tv | Devonian marlstone | Rolling low to steep hills |
|  Tea Tree | Tt | Quaternary alluvial sediments | Flood plain |
|  Tubbut | Tu | Granite and gniesses | Steep hills to steep mountains |
|  W Tree | WT | Tertiary basalt | Rolling to steep low hills |
|  Wulgulmerang | Wl | Devonian acid volcanics | Rolling low hills |

