







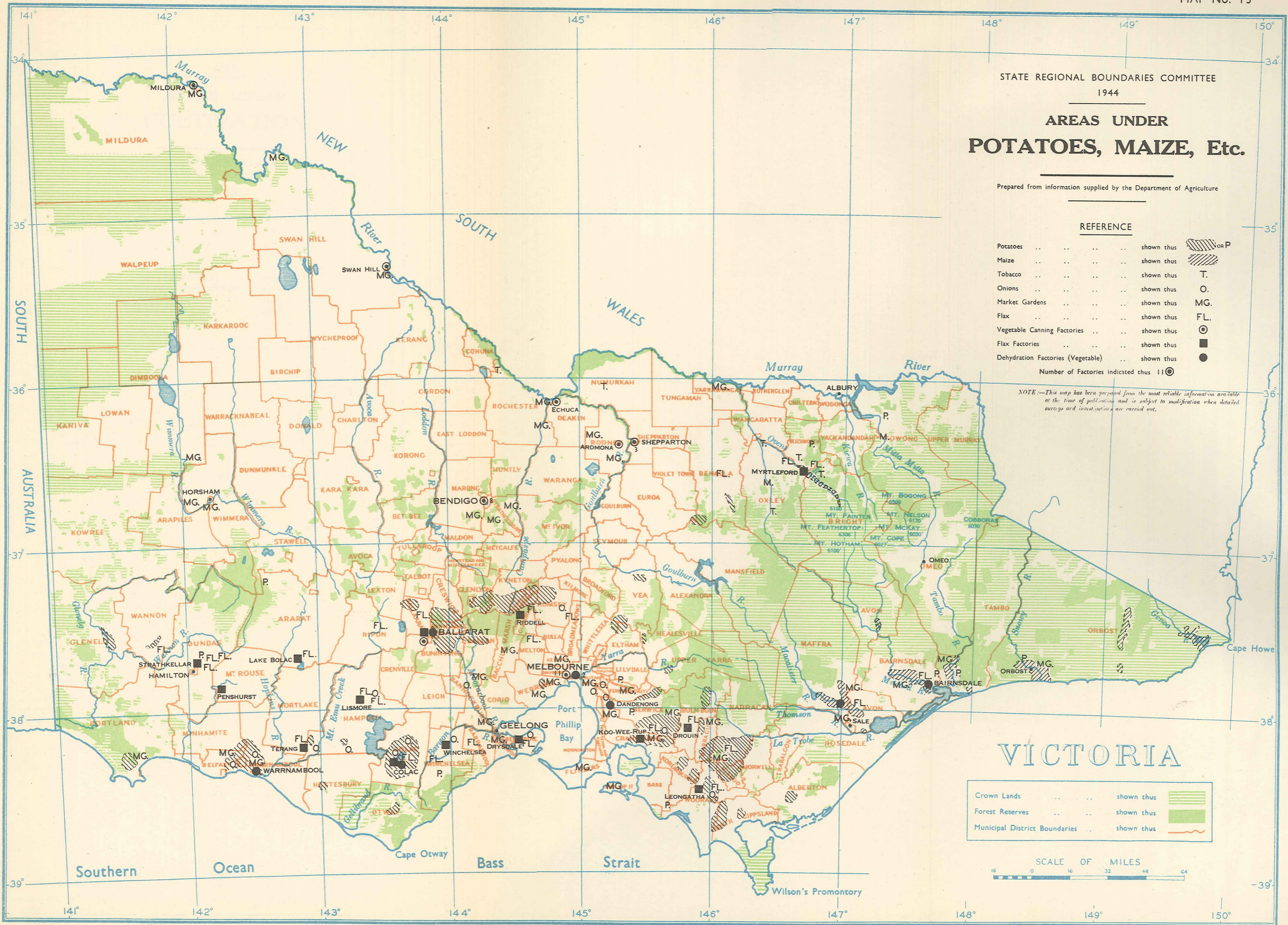
STATE REGIONAL BOUNDARIES COMMITTEE
1944



AREAS UNDER POTATOES, MAIZE, Etc.

Prepared from information supplied by the Department of Agriculture

REFERENCE	
Potatoes	shown thus  or P
Maize	shown thus 
Tobacco	shown thus T.
Onions	shown thus O.
Market Gardens	shown thus MG.
Flax	shown thus FL.
Vegetable Canning Factories	shown thus 
Flax Factories	shown thus 
Dehydration Factories (Vegetable)	shown thus 
Number of Factories indicated thus 11 	

NOTE:—This map has been prepared from the most reliable information available at the time of publication and is subject to modification when detailed surveys and investigations are carried out.



Crown Lands	shown thus 
Forest Reserves	shown thus 
Municipal District Boundaries	shown thus 